

ภาคผนวก ค

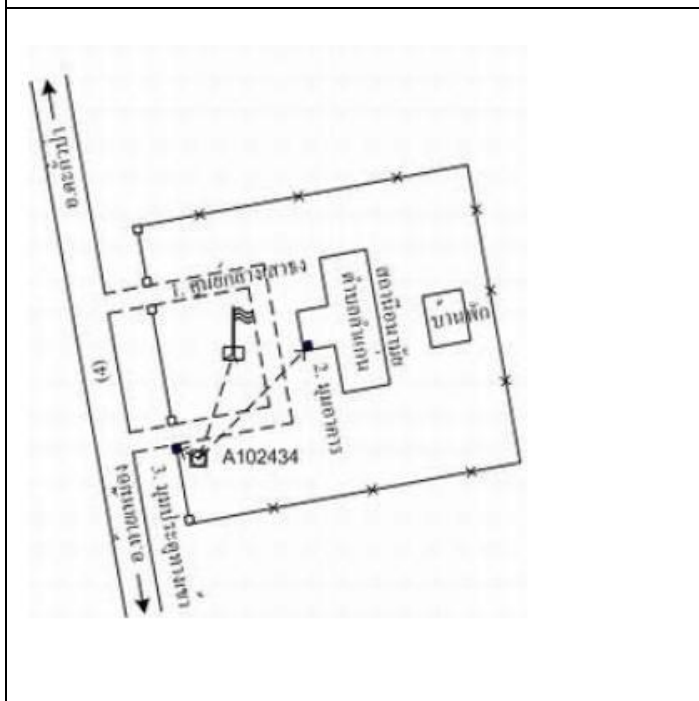
รายละเอียด

จุดบังคับภาพถ่ายภาคพื้นดิน

DESCRIPTION OF THE BASE-STATION

COUNTRY THAILAND	AREA/REGION Thai Muang
DATE OF SURVEY : 20 /09 /08 (dd/mm/yy)	
PROJECTION - UTM ZONE ... 47	DATUM – WGS-84
COORDINATE STATION: Latitude: 8° 35' 49.67686" N Longitude: 98° 15' 21.25600" E Ellipsoid Ht: -23.298 m Easting: 418122.8000 Northing : 950392.2240	

LOCATION OF OBSERVED STATION MARK



Sketch



Photograph 1



Photograph 2

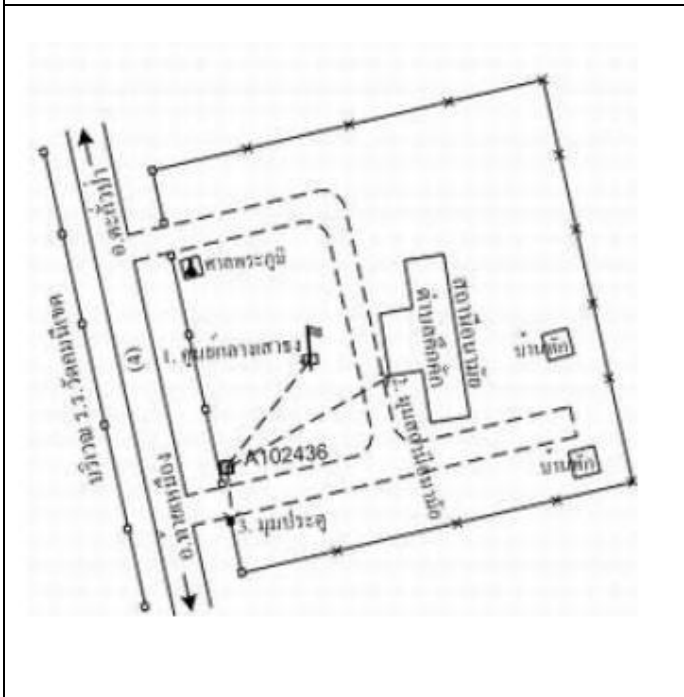


Photograph 3

DESCRIPTION OF THE BASE-STATION

STATION NAME : A120436	
COUNTRY THAILAND	AREA/REGION Khao Lak
DATE OF SURVEY : 21 /09 /08 (dd/mm/yy)	
PROJECTION - UTM ZONE ... 47	DATUM – WGS-84
COORDINATE STATION: Latitude: 8° 42' 22.33731" N Longitude: 98° 15' 29.85949" E Ellipsoid Ht: -10.619 m Easting: 418409.2691 Northing : 962451.1969	

LOCATION OF OBSERVED STATION MARK



Sketch



Photograph 1



Photograph 2



Photograph 3

DESCRIPTION OF THE BASE-STATION

STATION NAME : A120445		
COUNTRY THAILAND	AREA/REGION Thai Muang	
DATE OF SURVEY : 20 /09 /08 (dd/mm/yy)		
PROJECTION - UTM ZONE ... 47	DATUM – WGS-84	
COORDINATE STATION:		
Latitude: 8° 28' 00.55288" N	Longitude: 98° 15' 47.46758" E	Ellipsoid Ht: -13.458 m
Easting: 418896.5231	Northing : 935982.9300	

LOCATION OF OBSERVED STATION MARK



Sketch



Photograph 1



Photograph 2




Photograph 3

DESCRIPTION OF THE BASE-STATION

STATION NAME : A120449		
COUNTRY THAILAND	AREA/REGION Phuket	
DATE OF SURVEY : 20 /09 /08 (dd/mm/yy)		
PROJECTION - UTM ZONE ... 47		DATUM – WGS-84
COORDINATE STATION:		
Latitude: 7° 50' 51.09814" N	Longitude: 98° 20' 13.90882" E	Ellipsoid Ht: -14.261 m
Easting: 426931.1761	Northing : 867499.5229	

LOCATION OF OBSERVED STATION MARK

	
--	---

Sketch

Photograph 1

Image Clip

Photograph 2