

APPENDIX A

The Comparison of Spatial Pattern between the Original Results and Re-gridding Results on 28th March 2011 of Exp01, Exp02 and Exp03

The comparison of spatial pattern between the original results and re-gridding results on 28th March 2011 of Exp01

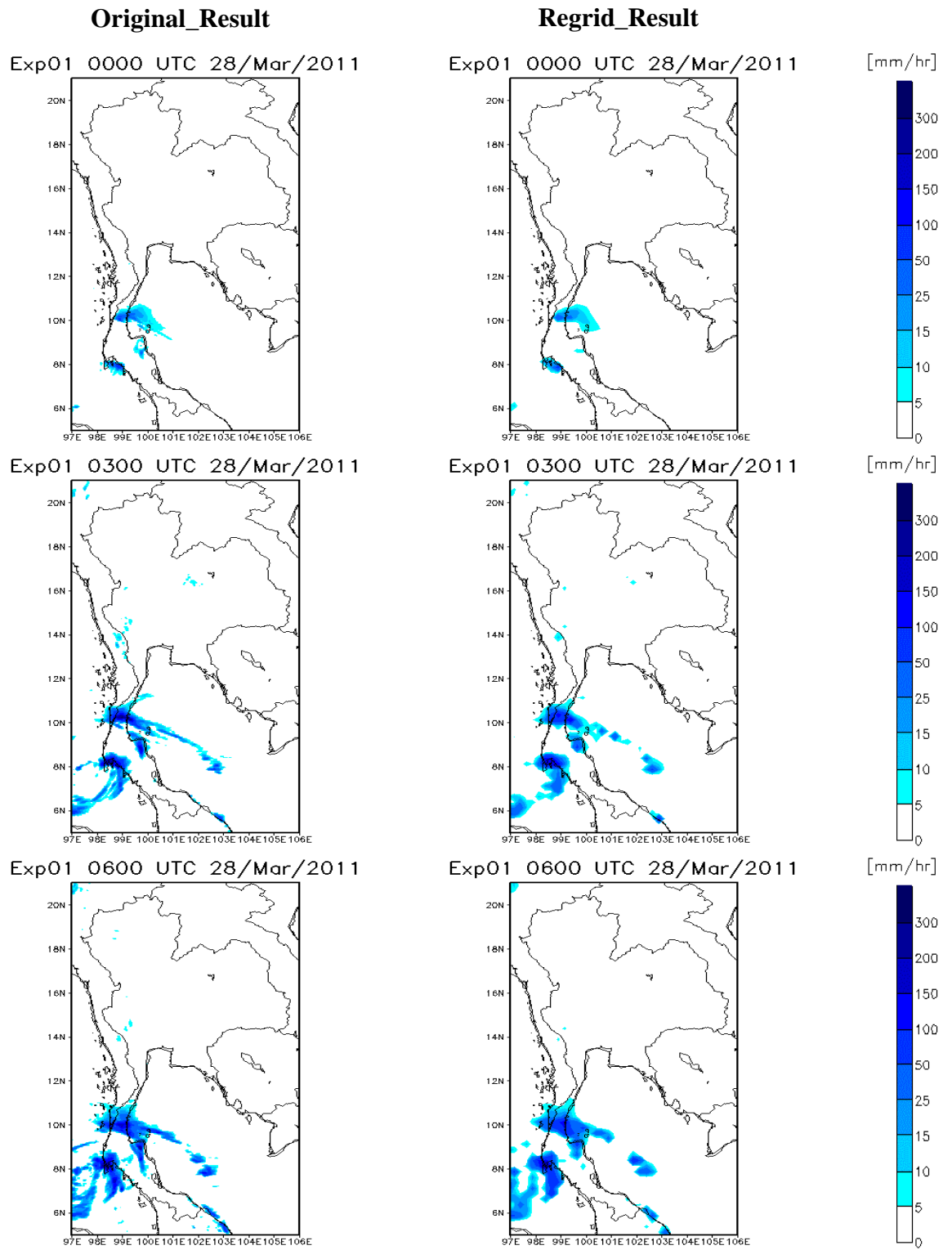


Figure A01 The comparison of rainfall distribution pattern between the original results and re-gridding results during 0000 UTC to 0600 UTC 28 March 2011 of Exp01

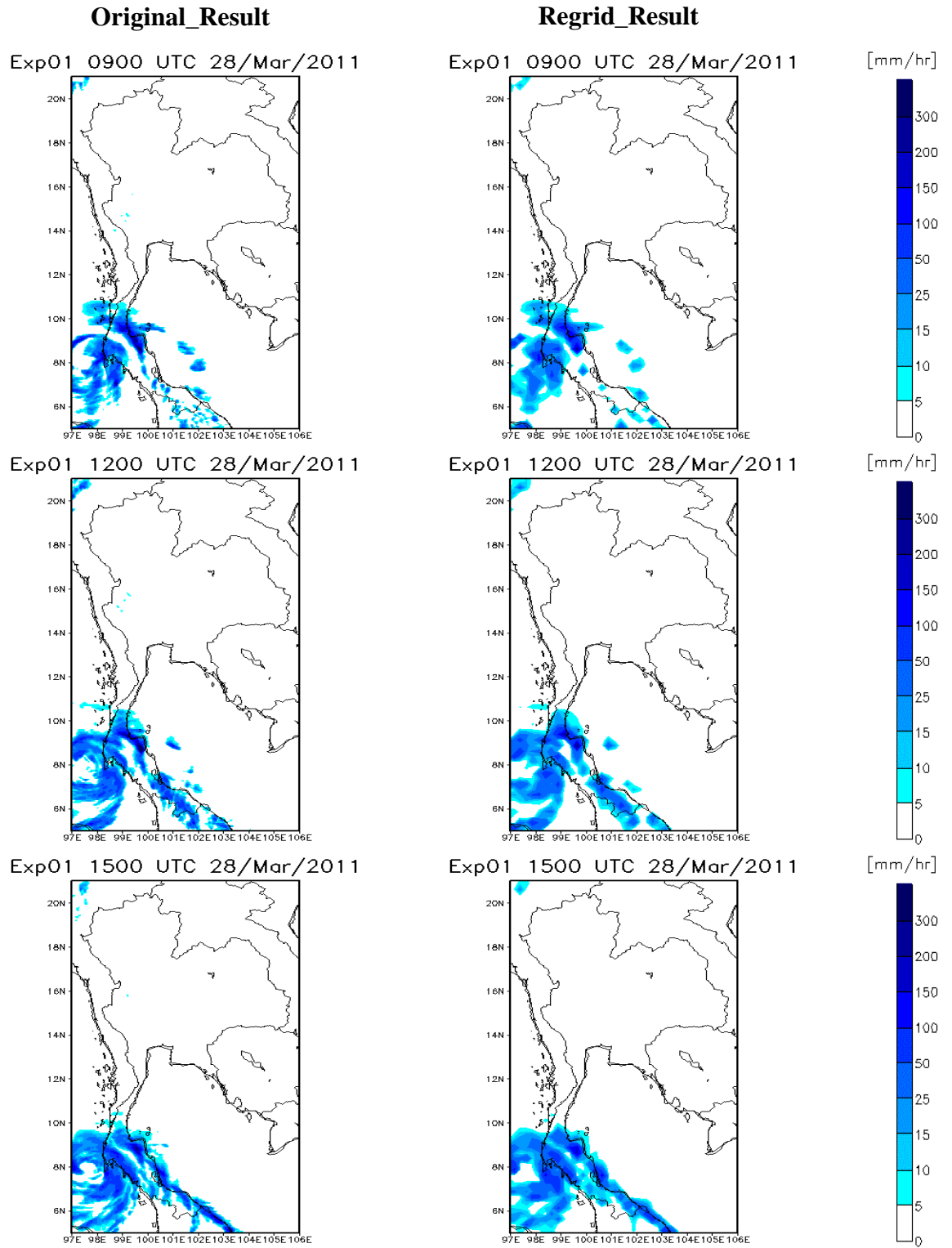


Figure A02 The comparison of rainfall distribution pattern between the original results and re-gridding results during 0900 UTC to 1500 UTC 28 March 2011 of Exp01

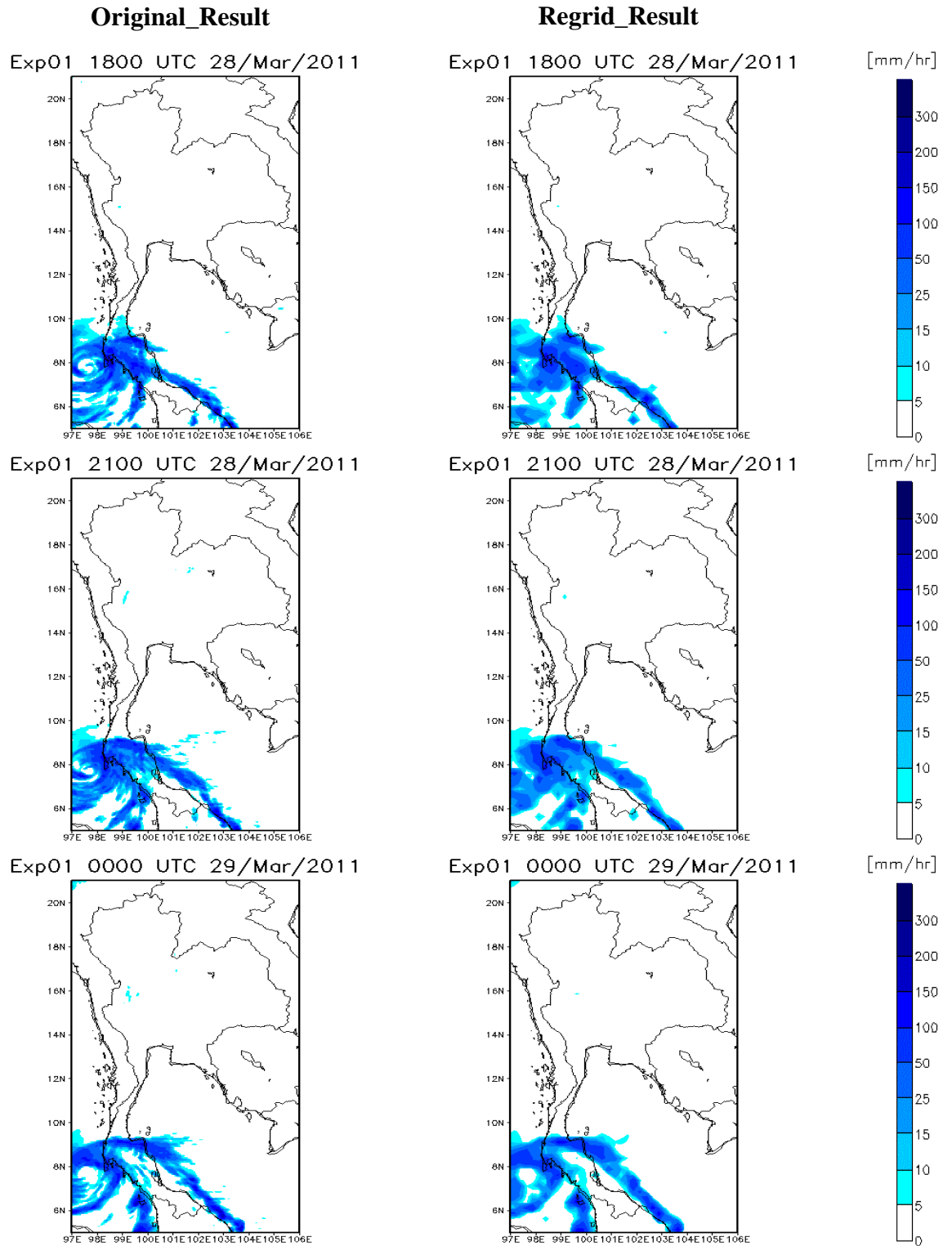


Figure A03. The comparison of rainfall distribution pattern between the original results and re-gridding results during 1800 UTC 28 March 2011 to 0000 UTC 29 March 2011 of Exp01

The comparison of spatial pattern between the original results and re-gridding results on 28th March 2011 of Exp02

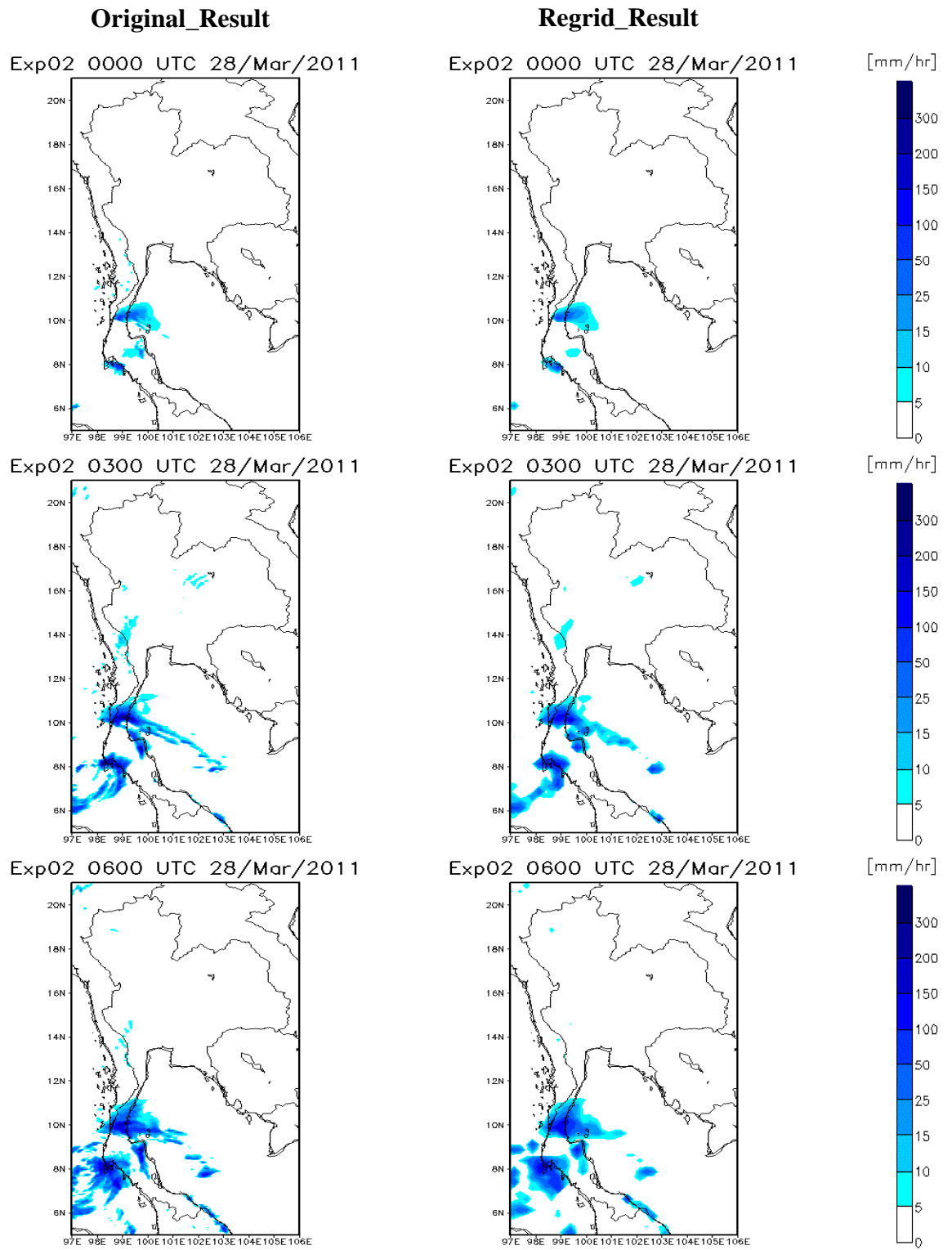


Figure A04 The comparison of rainfall distribution pattern between the original results and re-gridding results during 0000 UTC to 0600 UTC 28 March 2011 of Exp02

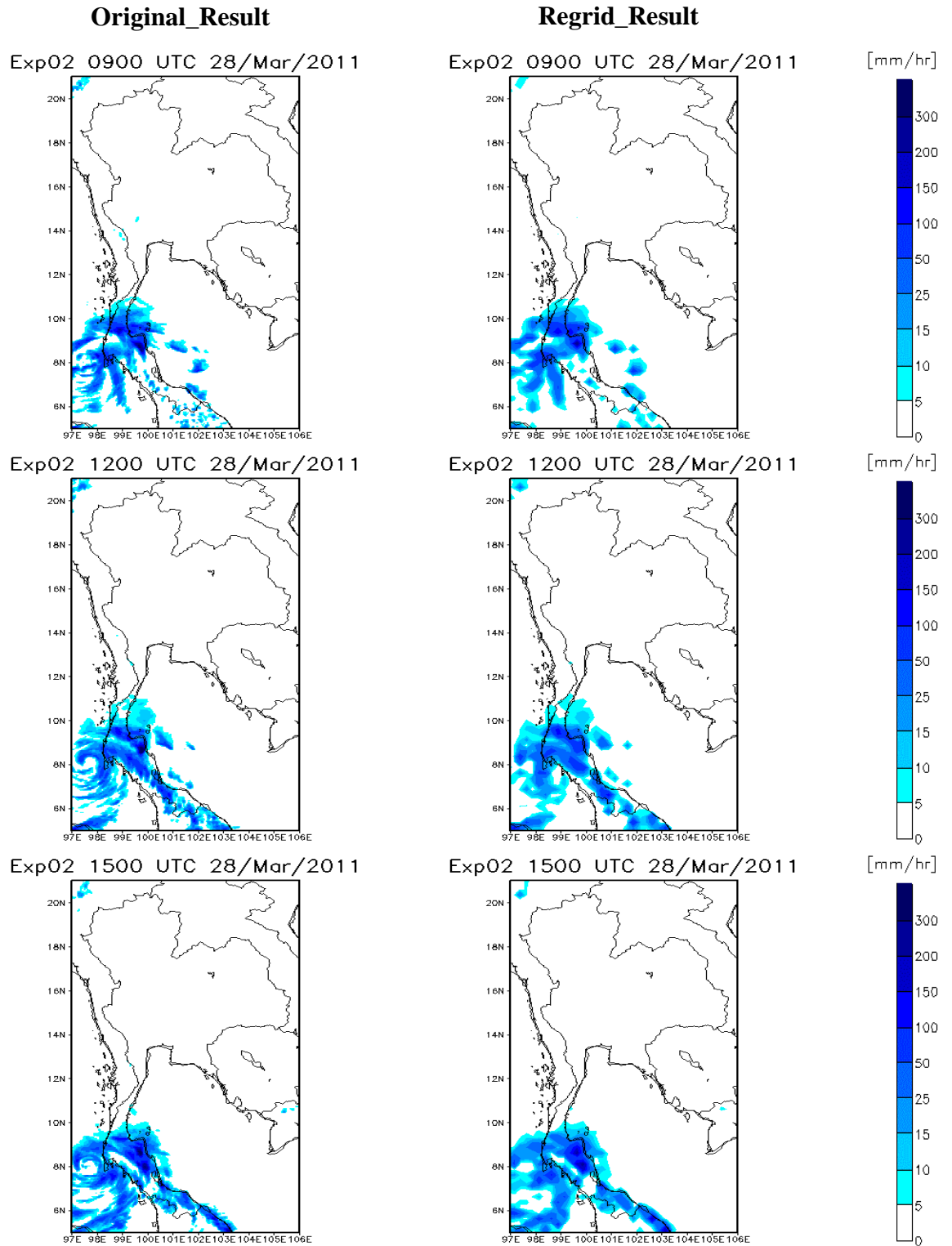


Figure A05 The comparison of rainfall distribution pattern between the original results and re-gridding results during 0900 UTC to 1500 UTC 28 March 2011 of Exp02

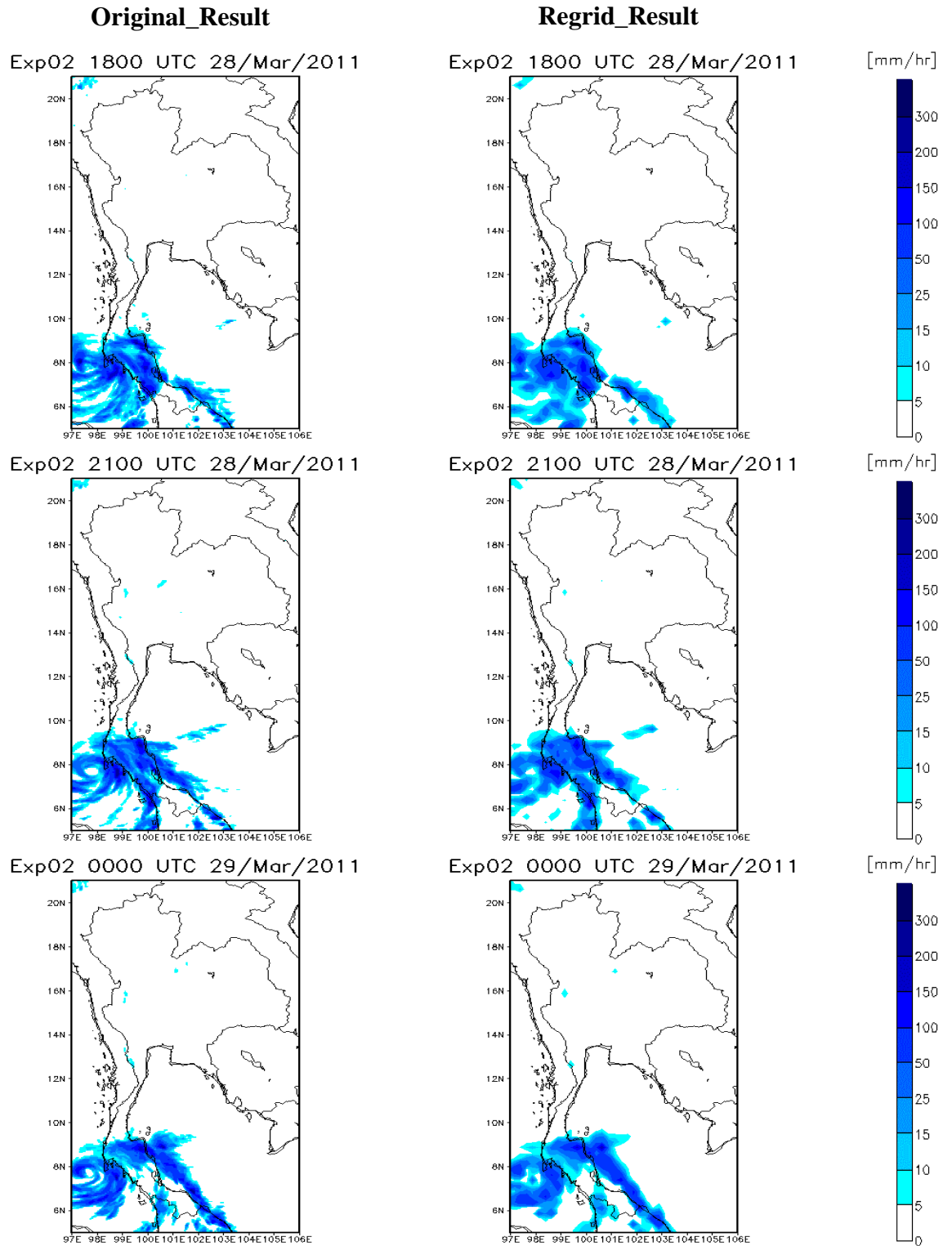


Figure A06 The comparison of rainfall distribution pattern between the original results and re-gridding results during 1800 UTC 28 March 2011 to 0000 UTC 29 March 2011 of Exp02

The comparison of spatial pattern between the original results and re-gridding results on 28th March 2011 of Exp03

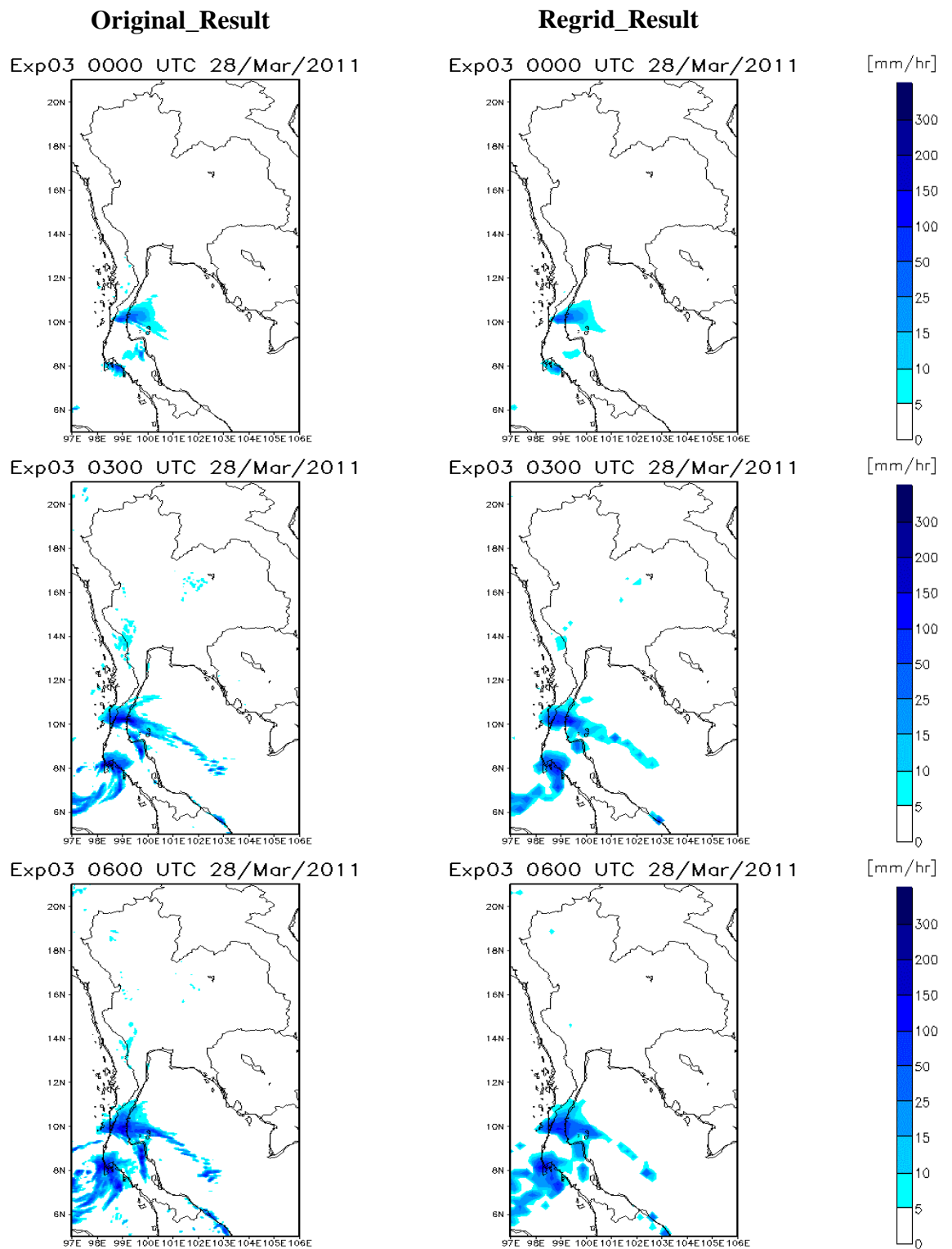


Figure A07 The comparison of rainfall distribution pattern between the original results and re-gridding results during 0000 UTC to 0600 UTC 28 March 2011 of Exp03

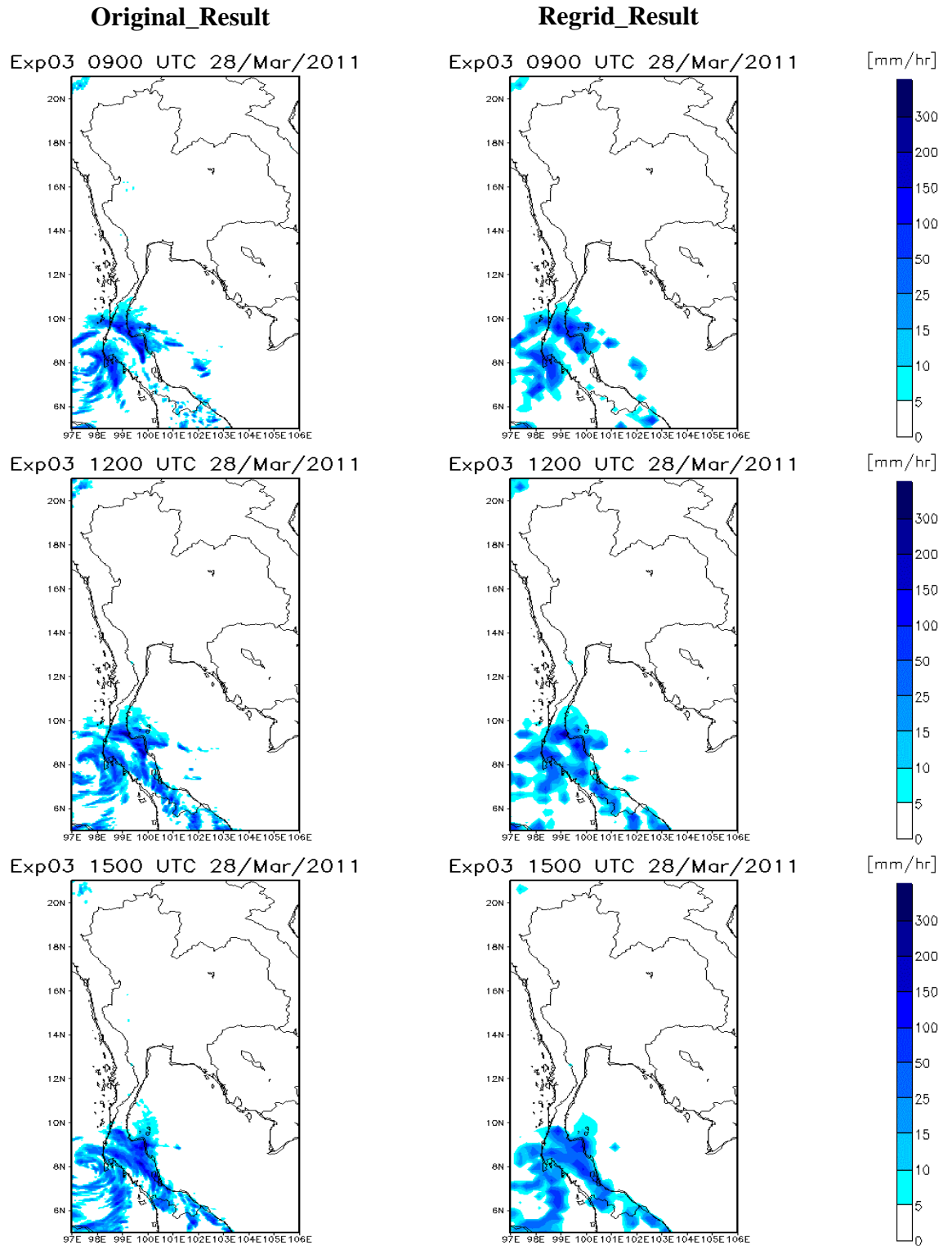


Figure A08. The comparison of rainfall distribution pattern between the original results and re-gridding results during 0900 UTC to 1500 UTC 28 March 2011 of Exp03

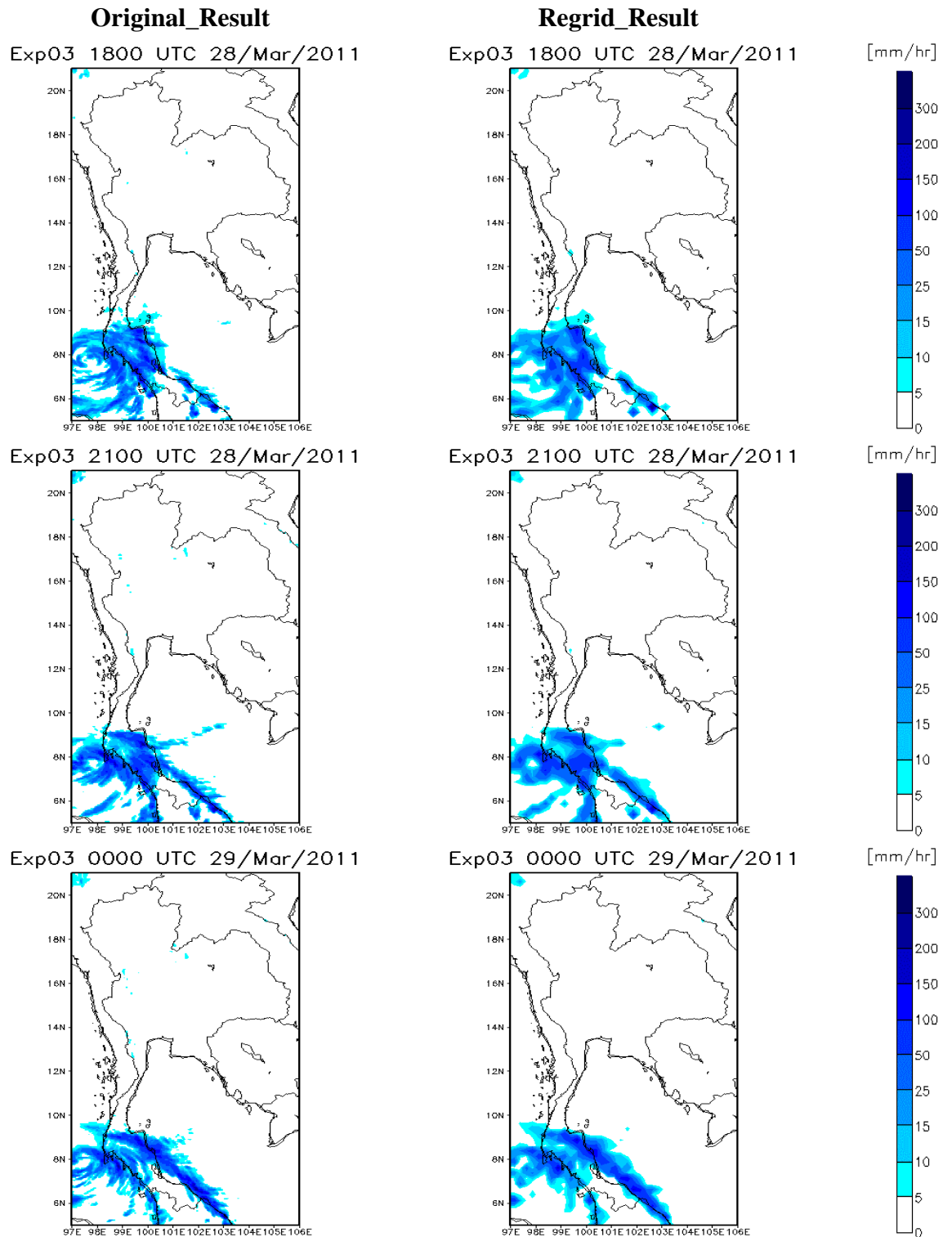


Figure A09. The comparison of rainfall distribution pattern between the original results and re-gridding results during 1800 UTC 28 March 2011 to 0000 UTC 29 March 2011 of Exp03